



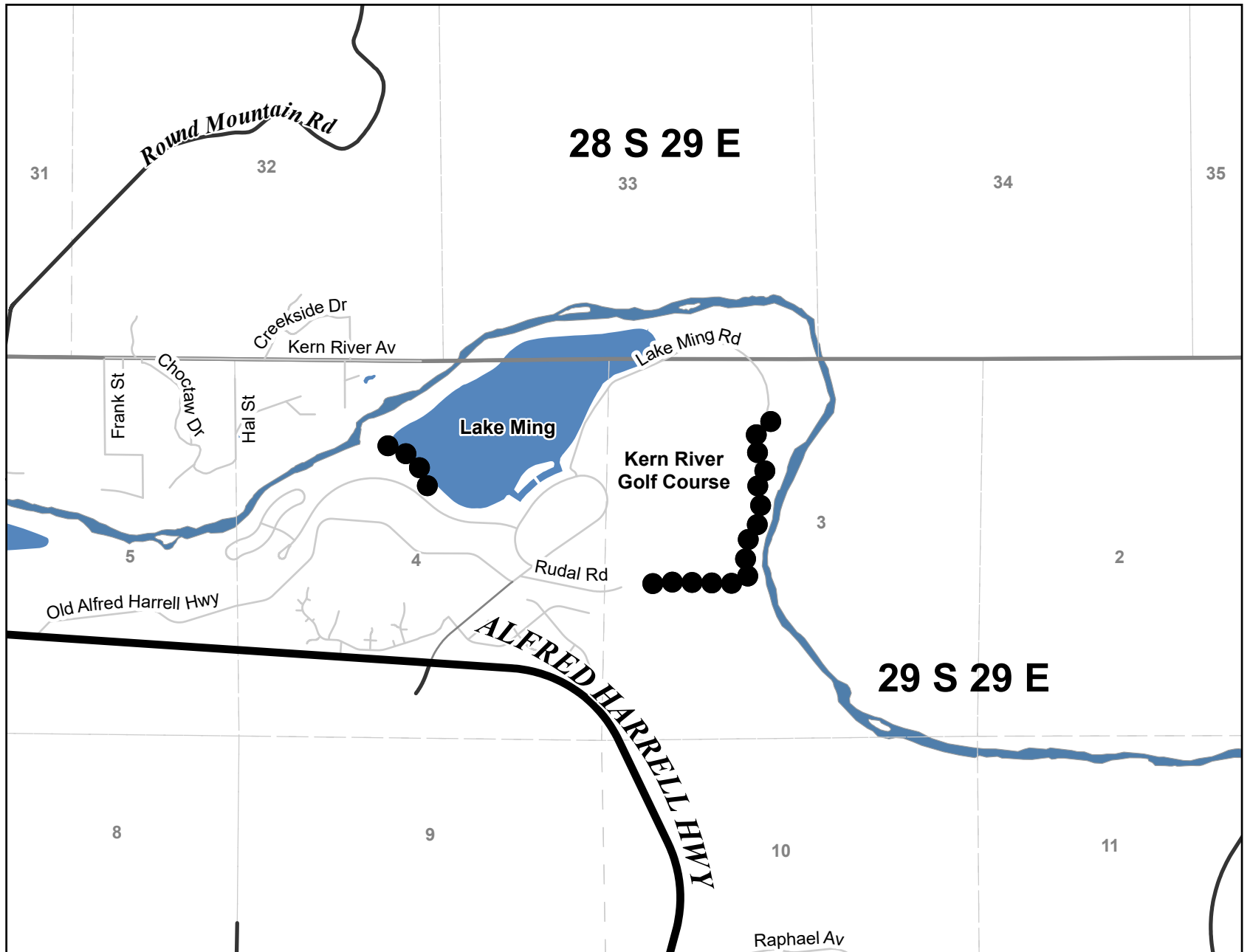




NO SCALE

SECS. 3 & 4
T29S/R29E, MDM

-  Project Location
-  Township/Range
-  Sections
-  Water Course/Bodies



Designed By
CA
 Drawn By
JM
 Checked By
CA



COUNTY OF KERN
PUBLIC WORKS DEPARTMENT
 BAKERSFIELD, CALIFORNIA

LOCATION MAP

Lake Ming Bike Path